



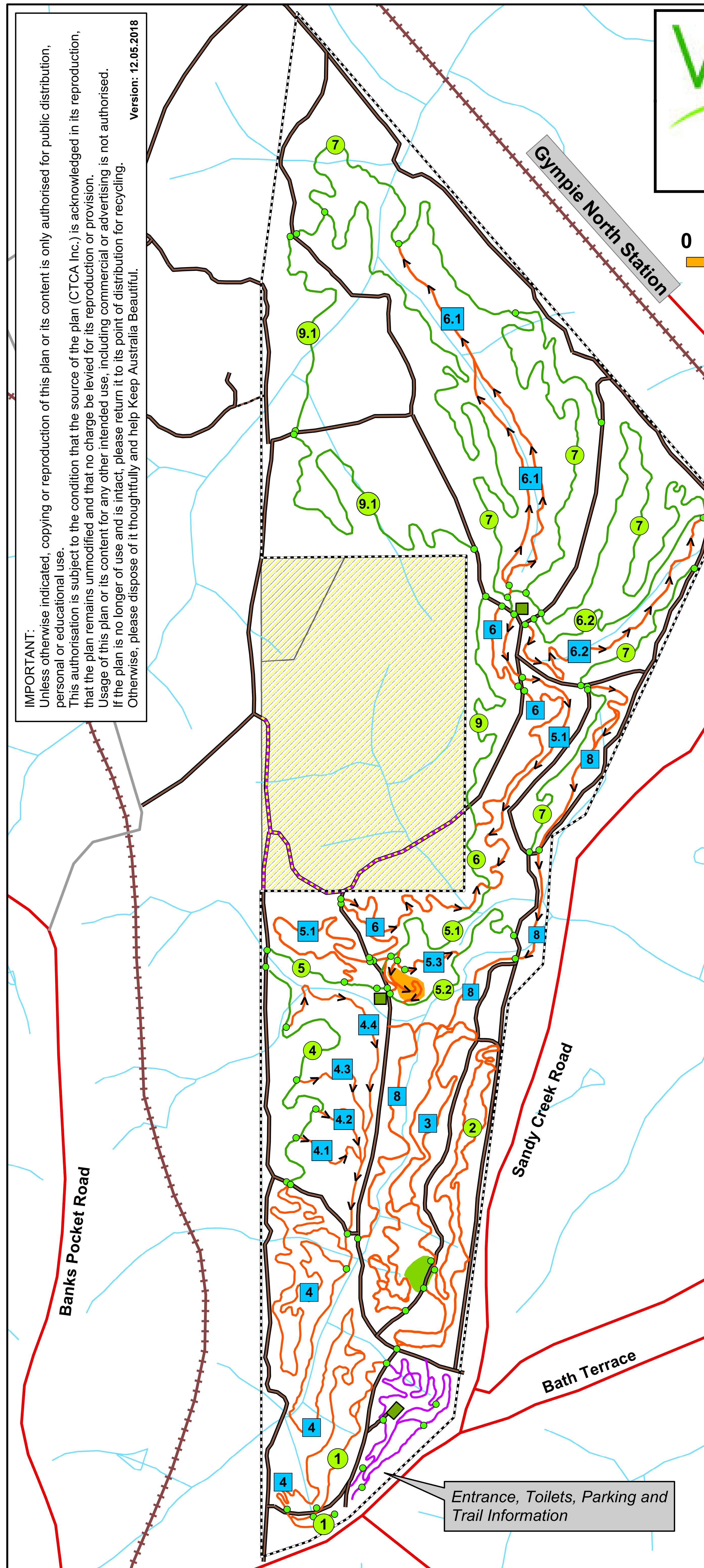
VicHeights TRAIL



Legend

- Trail Marker
- Kids Track
- Singletrack (Shared Use)
- Singletrack (Bike Only)
- ➔➔ One Way (descending only)
- CTCA Lease Boundary
- Shelter
- Restricted Use (No Entry)
- Fire Road (Shared Use)
- Gravel Road (Public)
- Sealed Road (Public)
- Rail Line
- Pump Track
- Jumps Track
- Creeks and Gullies
- Firing Range - KEEP OUT !

IMPORTANT:
 Unless otherwise indicated, copying or reproduction of this plan or its content is only authorised for public distribution, personal or educational use.
 This authorisation is subject to the condition that the source of the plan (CTCA Inc.) is acknowledged in its reproduction, that the plan remains unmodified and that no charge be levied for its reproduction or provision.
 Usage of this plan or its content for any other intended use, including commercial or advertising is not authorised. If the plan is no longer of use and is intact, please return it to its point of distribution for recycling.
 Otherwise, please dispose of it thoughtfully and help Keep Australia Beautiful.
 Version: 12.05.2018



Entrance, Toilets, Parking and Trail Information